


Dead Sea, Jordan: طور الكراميل (Caramel Cliffs)



طلّة القدس (Jerusalem View)
31°39'40"N / 35°34'47"E



واحة (Oasis Wall)
31°39'43"N / 35°34'42"E



جمجمة البحر الميت (Dead Sea Skull)
31°39'42"N / 35°34'38"E



- Routes:**
- 1 عالي تحت مستوى سطح البحر (High below the Sea), 4b
Gaby Lappe and Kai Maluck, July 11th, 2019. Fully bolted.
1st pitch 30m, 3c. 40m walking. 2nd pitch 15m, 4b.
 - 2 متسلق النخلة (Palm Tree Climber), 5c
Gaby Lappe and Kai Maluck, July 11th, 2019. Fully bolted.
 - 3 الطريق القديم (The Old Way), 3b
Not known. With traditional rock stairs, top anchor only.
 - 4 بولت وحيد (Lonely Bolt), 4c
Kai Maluck, July 11th, 2019. One bolt plus top anchor only.
 - 5 ملح و فلفل (Salt and Pepper), 5c
Gaby Lappe, July 11th, 2019. Fully bolted.

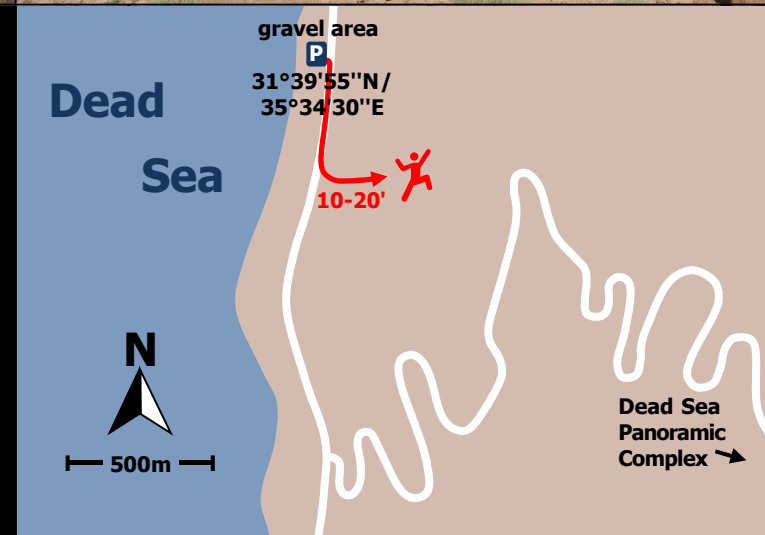
Bolts: Titan Climbing's titanium glue-in bolt "Eterna" (leg length 110mm), titanium U-bolt (leg length 125mm) and titanium anchor ring "Endura". Hilti HIT-RE 500 V3.

Disclaimer: No liability is assumed for the correctness and completeness of the information given in this document.

Topo: www.kai-maluck.de/totesmeer.htm

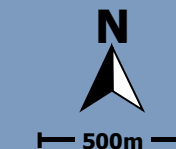
Photographs: Gaby Lappe, Kai Maluck

© Kai Maluck 2019



gravel area
P
31°39'55"N/
35°34'30"E

Dead
Sea



Dead Sea
Panoramic
Complex →